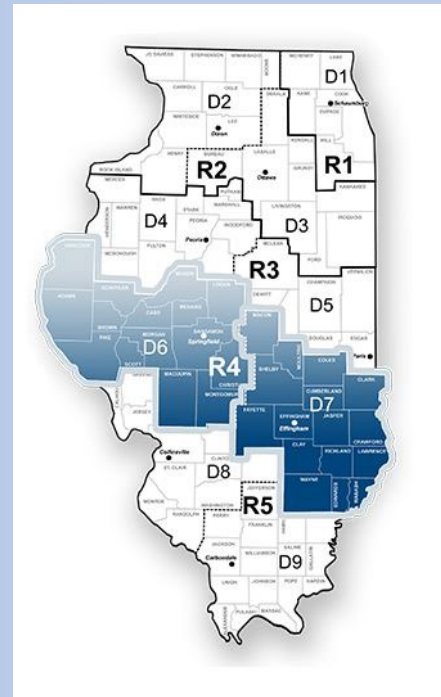


IDOT MULTI-YEAR PLAN





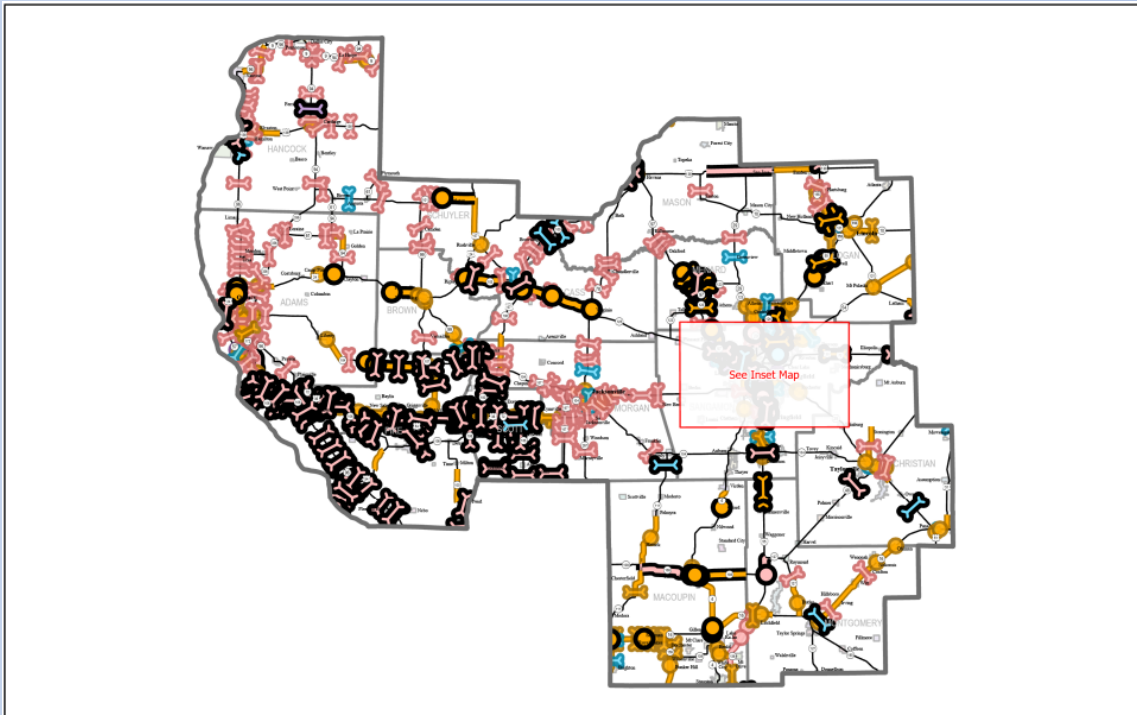
IDOT Multi-Year Plan Region 4






MYP FY 2024-2029 District 6

FY 2024-2029 Programmed Improvements



REGION 4 DISTRICT 6

Proposed FY 2024-2029
Highway Program



Roadway Maintenance

Interstate NHS (miles)	60
Non-Interstate NHS (miles)	166
Non-NHS Marked (miles)	192
Non-NHS Unmarked (miles)	17

Bridges

Interstate NHS (Sq. Ft.)	296,476
Non-Interstate NHS (Sq. Ft.)	194,161
Non-NHS Marked (Sq. Ft.)	52,203
Non-NHS Unmarked (Sq. Ft.)	141,634

Safety/System Modernization

Interstate NHS (miles)	0
Non-Interstate NHS (miles)	0
Non-NHS Marked (miles)	0
Non-NHS Unmarked (miles)	0
Safety Locations (number)	99

System Expansion

Interstate NHS (miles)	6
Non-Interstate NHS (miles)	1
Non-NHS Marked (miles)	5
Non-NHS Unmarked (miles)	0
New Bridges (Sq. Ft.)	9,241

Preservation

Roads & Bridges (\$M)	156,424
-----------------------	---------

= \$1.7B±

For Construction,
Engineering, Land
Acquisition, and
Utilities



MYP FY 2024-2029

District 6

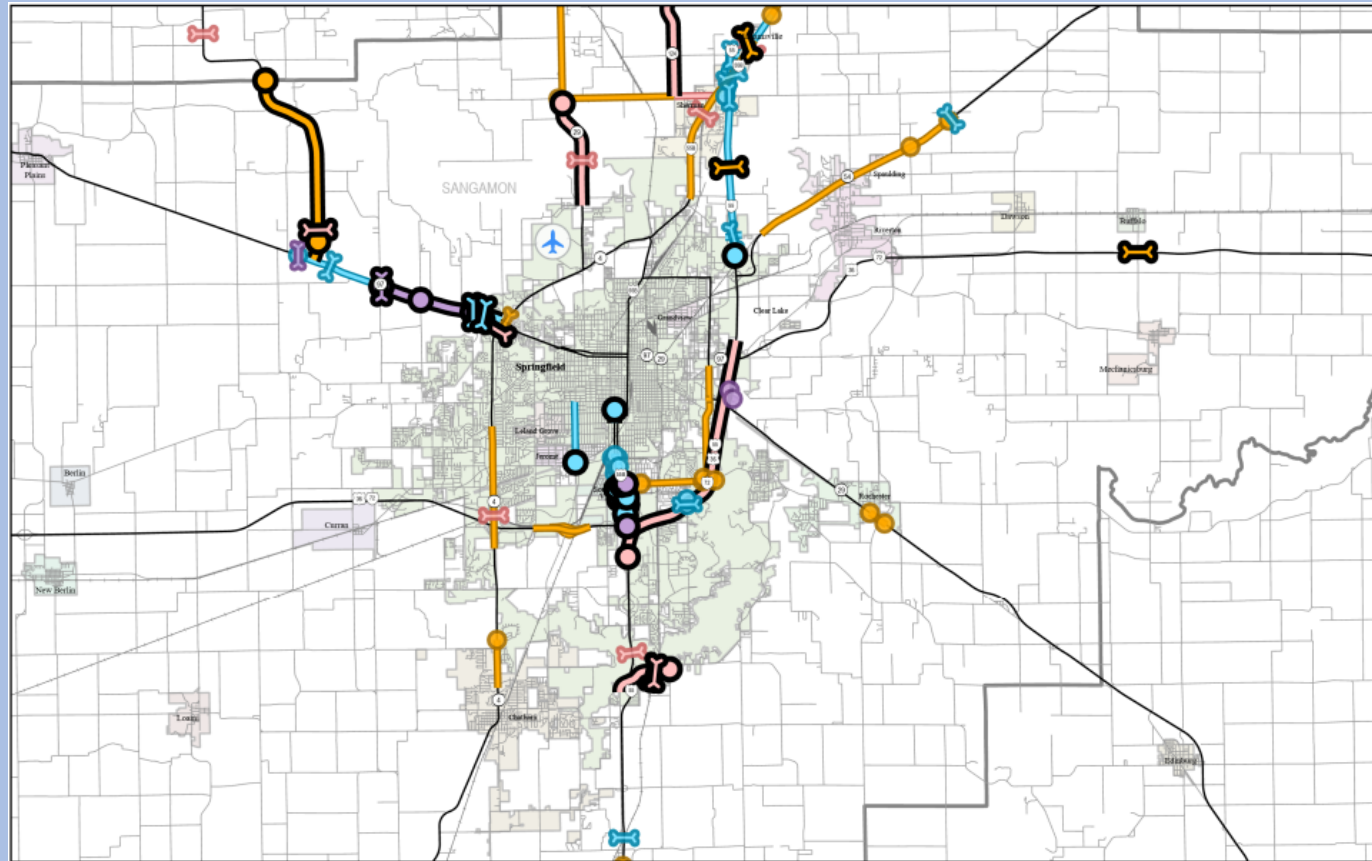
Project Cost by TAMP Category

Initial Construction – Bridges	\$1.800 M
Initial Construction – Pavements	\$97.950 M
Reconstruction – Bridges	\$268.280 M
Reconstruction - Pavements	\$304.650 M
Rehabilitation – Bridges	\$85.000 M
Rehabilitation - Pavements	\$641.825 M
Preservation – Bridges	\$106.840 M
Preservation – Pavements	\$49.584 M
Maintenance – Bridges	\$0.920 M
Maintenance – Pavements	\$3.900 M
Miscellaneous	\$76.273 M
Safety	\$52.166 M



MYP FY 2024-2029

Springfield Area, Sangamon County



**REGION 4
DISTRICT 6**
SPRINGFIELD AND VICINITY
Proposed FY 2024-2029
Highway Program

Airport
IDOT District

TAMP Category

- Initial Construction
- Preservation
- Reconstruction
- Rehabilitation

FY 2024

- Roadway
- Spot
- Structure

FY 2025-2029

- Roadway
- Spot
- Structure



FY 2024-2029 – Springfield Area, Sangamon County

FY 2024 Highlighted Projects (Construction Costs)

- I-55 Bus (6th St): I-72 to N of Stevenson Dr in Springfield: Reconstruction, Additional Lanes, Intersection Improvement, Traffic Signal Replacement, Sidewalks, Bikeway - \$44.0M
- IL 97: E of Lincoln Trail/N Old Covered Bridge Lane To W of IL 4 in Springfield: New Construction, Reconstruction, Additional Lanes, Pedestrian Overpass, Noise Barriers, Traffic Signal Installation, Lighting, - \$38.0M
- I-55: At Sangamon River 2.2 Mi S of I-55 Bus at Sherman Interchange: Bridge Deck Replacement, Bridge Widening, Bridge Painting, Bridge Repair - \$28.5M
- I-55 Bus (5th St): Spruce St to S of Ash St in Springfield: Reconstruction, ADA Improvements - \$3.0M



FY 2024-2029 – Springfield Area, Sangamon County

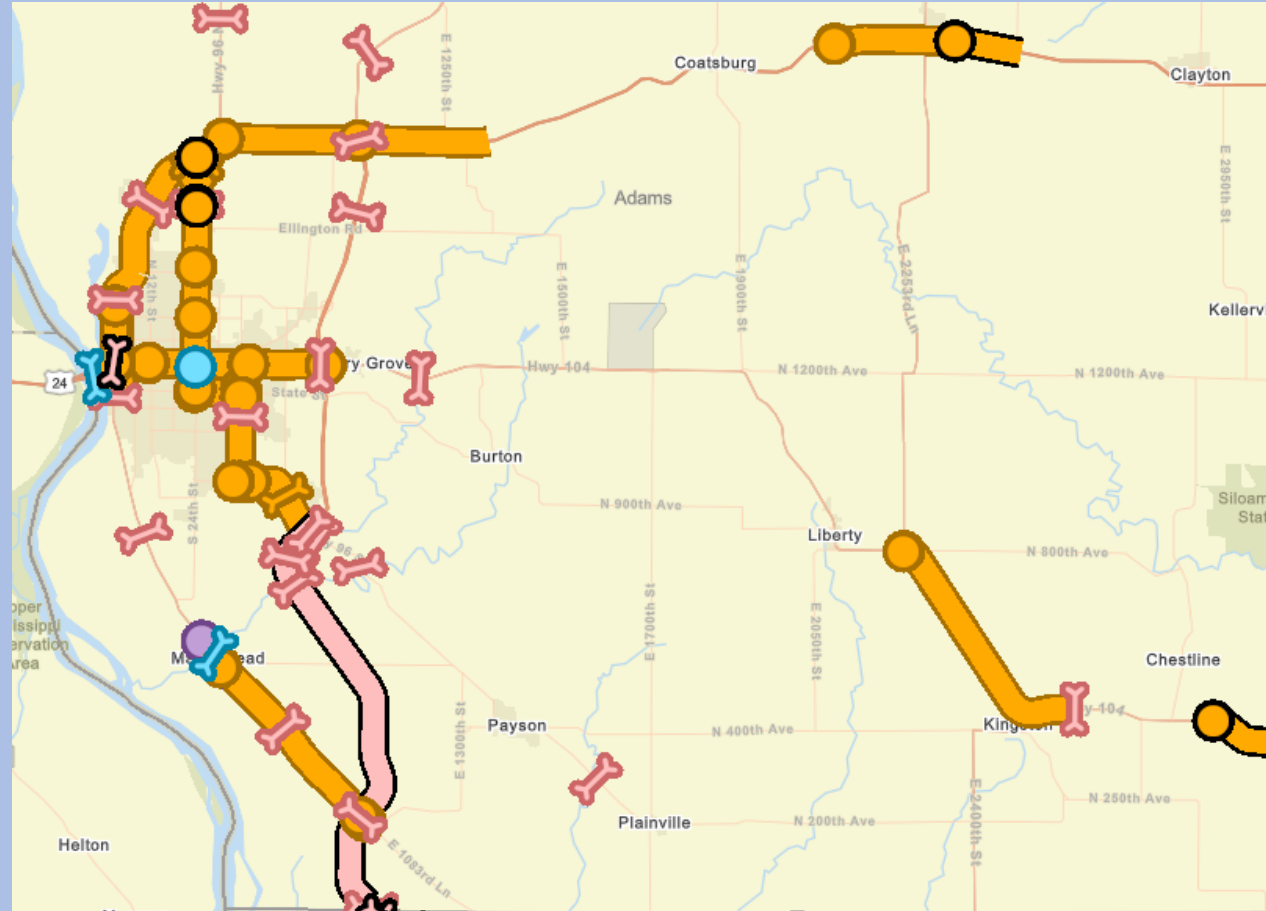
FY 2025-2029 Highlighted Projects (Construction Costs)

- I-55: 0.5 Mi N of IL 54/Sangamon Ave in Springfield to 2.7 Mi S of IL 123 in Williamsville: Reconstruction, Add Lanes - \$125.0M
- IL 97: 0.5 Mi W of IL 97/125 Jct to Old Covered Bridge Lane: Reconstruction, Additional Lanes, Bridge Replacement, Intersection Reconstruction - \$37.0M
- I-55: 2.7 Mi S of IL 123 in Williamsville to Logan Co Line: Resurfacing - \$24.0M
- I-55 Bus (5th & 6th St): N of Stevenson Dr to N of Stanford Ave in Springfield: Reconstruction, Sidewalks, Bikeway - \$22.0M
- MacArthur Blvd: Wabash Ave/Stanford Ave to South Grand Ave in Springfield: Reconstruction, Traffic Signal Replacement, ADA - \$18.0M
- IL 29: Sangamon and Dirksen: Intersection Reconstruction - \$16.5M
- IL 4 (Veterans Pkwy): N of Greenbriar Dr to S of Prairie Crossing Dr in Springfield: Resurfacing - \$8.1M



MYP FY 2024-2029

Quincy Area, Adams County



TAMP Category	FY 2024			FY 2025-2029		
	Roadway	Spot	Structure	Roadway	Spot	Structure
Initial Construction						
Preservation						
Reconstruction						
Rehabilitation						



MYP FY 2024-2029 – Quincy Area, Adams County

FY2024 Highlighted Projects (Construction Costs)

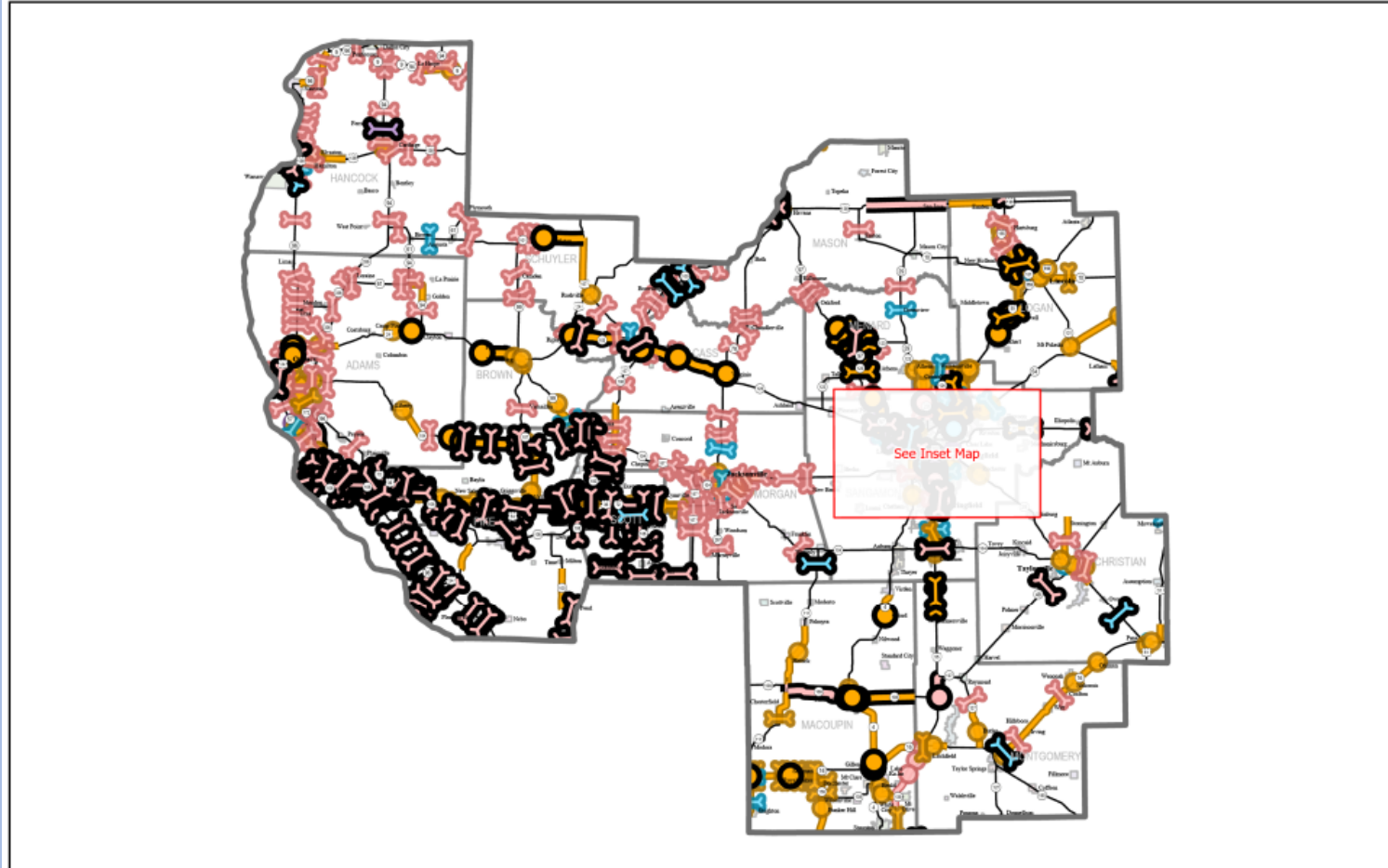
- I-172: N of Pike Co Line to N of IL 96: Microsurfacing – \$3.1M

FY2025-2029 Highlighted Projects (Construction Costs)

- US 24: Quincy Memorial Bridge: Bridge Replacement on new alignment - \$150.0M
- IL 57: Mill Creek at Marblehead: Bridge Replacement on new alignment - \$15.3M
- IL 104 (Broadway St): W of 12th St in Quincy to E of I-172: Resurfacing, Traffic Signal Replacement/Modernization, ADA - \$15.2M
- IL 96: S of State St in Quincy to S of I-172: Resurfacing, Bi-Direct Left Turn Lanes, New Shoulders, Structure Work - \$12.3M
- US 24: Quincy Bayview Bridge: Bridge Deck Overlay - \$10.0M
- US 24: Mississippi River Bridges to N of Gardner Park Dr; IL 57: W of 4th St to Broadway St in Quincy; IL 104: 3rd St to 4th St: Resurfacing, ADA - \$7.7M



MYP FY 2024-2029 – District 6



REGION 4 DISTRICT 6

Proposed FY 2024-2029
Highway Program

TAMP Category	FY 2024			FY 2025-2029		
	Roadway	Spot	Structure	Roadway	Spot	Structure
Initial Construction						
Preservation						
Reconstruction						
Rehabilitation						



MYP FY 2024-2029 – District 6

FY2024 Highlighted Projects (Construction Costs)

- I-55: 1.7 Mi N of CH 10 at Elkhart Interchange to 1.3 Mi S of I-55 Bus SW of Lincoln: Resurfacing, Structure Work - \$34.8M
- IL 125: W of US 67/IL 100 in Beardstown to IL 78 in Virginia: Resurfacing, New Shoulders - \$14.33M
- IL 103: 0.1 Mi E of US 24 to 1.7 Mi W of US 67 in Schuyler Co: Resurfacing, Concrete Gutter, Slope Stabilization, Structure Work - \$10.4M
- US 136: Mississippi River Bridge at Keokuk: Bridge Deck Overlay - \$10.0M
- IL 104: 1.8 Mi W of Pike Co Line to IL 107 – Resurfacing, Concrete Gutter, Structure Work - \$9.4M
- IL 108: E of IL 4(S) in Carlinville to Montgomery Co Line: Resurfacing - \$6.0M



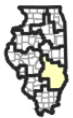
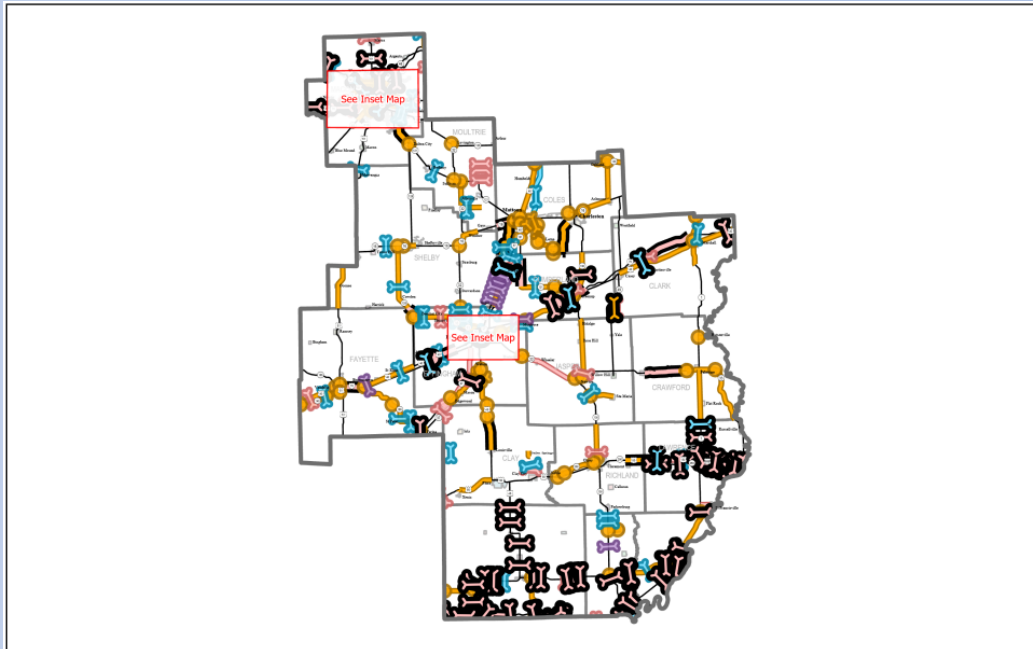
MYP FY 2024-2029 – District 6

FY2025-2029 Highlighted Projects (Construction Costs)

- I-72: E of NS RR/Hadley Creek W of Barry to 0.4 Mi E of US 54/IL 107 in Pike Co: Resurfacing, Shoulder Reconstruction, Structure Work- \$75.2M
- I-72: 0.5 Mi W of Old US 36 in Scott Co to 0.7 Mi W of US 67 in Morgan Co: Resurfacing, Bridge Deck Replacement, Bridge Repairs - \$37.9M
- I-155: 0.9 Mi N of I-55 NW of Lincoln to 2 Mi S of US 136: Resurfacing, Shoulder Reconstruction, Structure Work - \$36.5M
- IL 16: Jersey County Line to W of IL 159 in Macoupin Co: Resurfacing, New Shoulders, Structure Work - \$24.2M
- I-55: 0.7 Mi S of IL 104 to 0.5 Mi N of Old Route 66 at Glenarm Interchange: Resurfacing, Bridge Repair - \$19.3M
- US 136: Mississippi River to Main St in Hamilton: Vertical Realignment, Bridge Replacement, RR Crossing Improvement - \$16.2M



MYP FY 2024-2029 District 7



REGION 4 DISTRICT 7

Proposed FY 2024-2029
Highway Program



FY 2024-2029 Programmed Improvements

Roadway Maintenance

Interstate NHS (miles)	34
Non-Interstate NHS (miles)	147
Non-NHS Marked (miles)	245
Non-NHS Unmarked (miles)	80

Bridges

Interstate NHS (Sq. Ft.)	153,414
Non-Interstate NHS (Sq. Ft.)	162,346
Non-NHS Marked (Sq. Ft.)	82,395
Non-NHS Unmarked (Sq. Ft.)	71,573

Safety/System Modernization

Interstate NHS (miles)	0
Non-Interstate NHS (miles)	0
Non-NHS Marked (miles)	0
Non-NHS Unmarked (miles)	0
Safety Locations (number)	63

System Expansion

Interstate NHS (miles)	0
Non-Interstate NHS (miles)	0
Non-NHS Marked (miles)	1
Non-NHS Unmarked (miles)	0
New Bridges (Sq. Ft.)	2,852

Preservation

Roads & Bridges (\$M)	123.972
-----------------------	---------

= \$996M

For Construction,
Engineering, Land
Acquisition, and Utilities



MYP FY 2024-2029

District 7

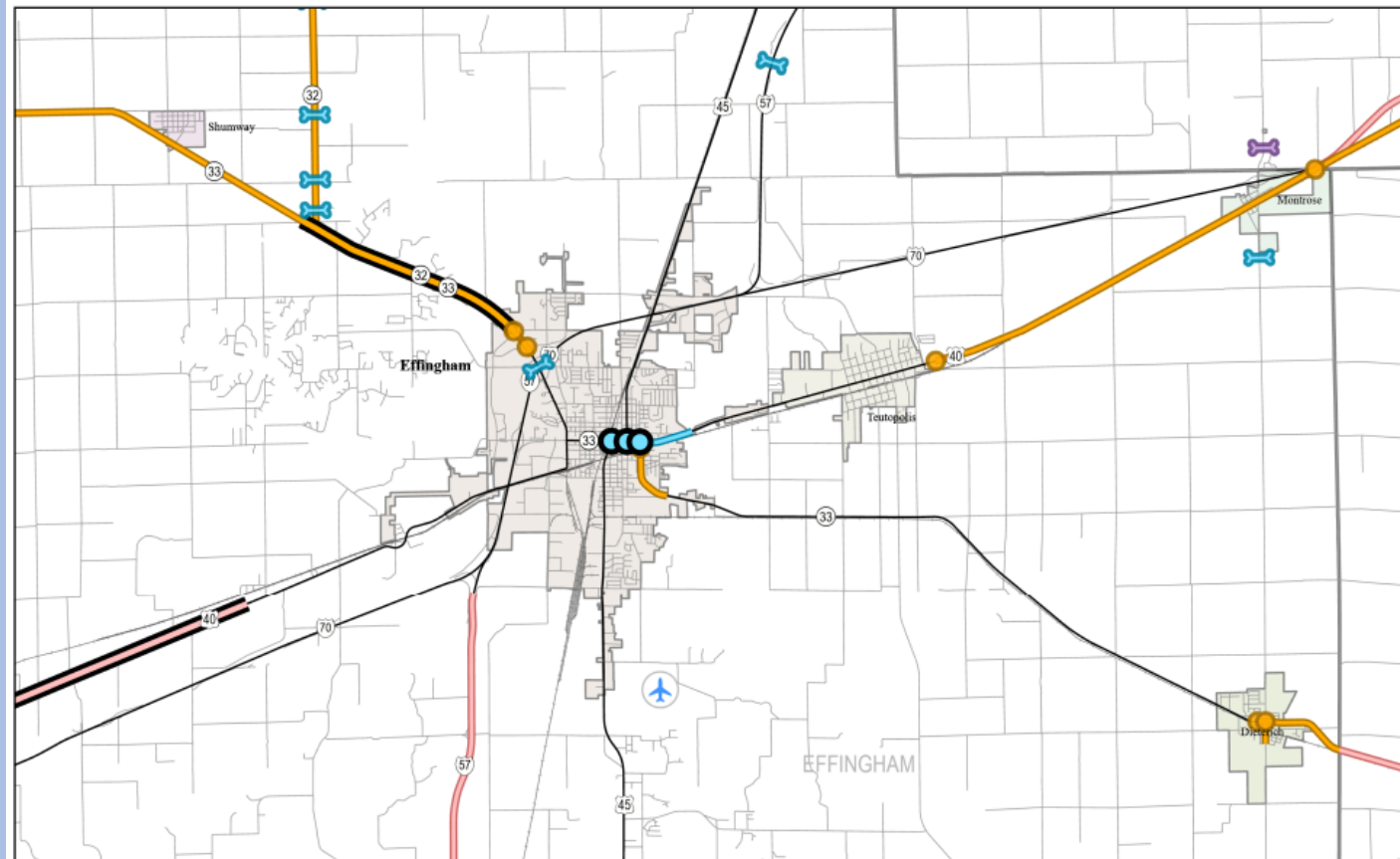
Approximate Project Costs by TAMP Category

Initial Construction – Bridges	\$2.68M
Initial Construction – Pavements	\$2.21M
Reconstruction – Bridges	\$228.36M
Reconstruction – Pavements	\$28.33M
Rehabilitation – Bridges	\$41.83M
Rehabilitation – Pavements	\$488.44M
Preservation – Bridges	\$49.86M
Preservation – Pavements	\$74.11M
Miscellaneous	\$60.42M
Safety	\$20.03M



MYP FY 2024-2029

Effingham County



**REGION 4
DISTRICT 7**
EFFINGHAM AND VICINITY

Proposed FY 2024-2029
Highway Program

Airport 
County 

TAMP Category

Initial Construction
Preservation
Reconstruction
Rehabilitation

FY 2024
Roadway Spot Structure

FY 2025-2029
Roadway Spot Structure



MYP FY 2024-2029 – Effingham County

FY2024 Highlighted Projects (construction costs)

- I-70: Abandoned Railroad Bridge at Altamont to 0.8 Mi E of the Altamont Interchange: Reconstruction - \$18.0M
- IL 32/33: 0.2 Mi W of IL 32 to W of Ford Ave in Effingham: Resurfacing - \$5.7M

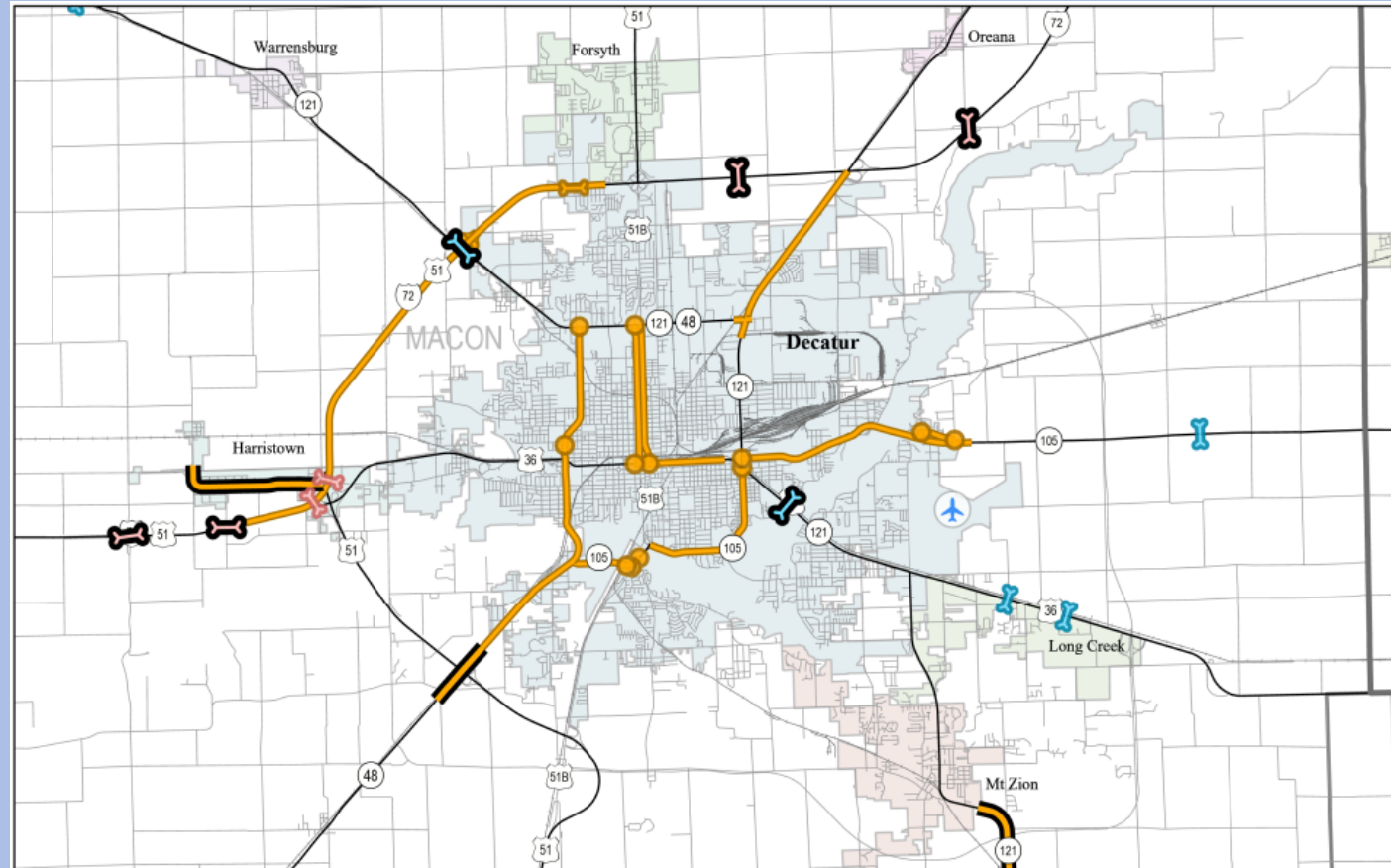
FY2025-2029 Highlighted Projects (construction costs)

- I-57/70: At IL 32/33 (Overhead) in Effingham: Bridge Replacement - \$13.2M
- US 40/IL 33/ Fayette Avenue: Banker St to Salt Creek in Effingham: Reconstruction, Add Lanes - \$11.0M
- US 40: Farmweld Ave E of Teutopolis to 0.4 Mi E of Cumberland Co Line: Resurfacing - \$3.9M
- US 45: IL 37 to Bible Grove Road: Resurfacing, Realignment - \$20.9M
- IL 32: Shelby Co Line to IL 33: Resurfacing - \$4.7M
- IL 33: IL 128 to 0.2 Mi W of IL 32: Resurfacing - \$6.8M



MYP FY 2024-2029

Decatur



**REGION 4
DISTRICT 7**

DECATUR AND VICINITY

Proposed FY 2024-2029
Highway Program



TAMP Category

- Initial Construction
- Preservation
- Reconstruction
- Rehabilitation

FY 2024		
Roadway	Spot	Structure
Initial Construction	Initial Construction	Initial Construction
Preservation	Preservation	Preservation
Reconstruction	Reconstruction	Reconstruction
Rehabilitation	Rehabilitation	Rehabilitation

FY 2025-2029		
Roadway	Spot	Structure
Initial Construction	Initial Construction	Initial Construction
Preservation	Preservation	Preservation
Reconstruction	Reconstruction	Reconstruction
Rehabilitation	Rehabilitation	Rehabilitation



MYP FY 2024-2029 – Decatur and Surrounding Area

FY2024 Highlighted Projects (construction costs)

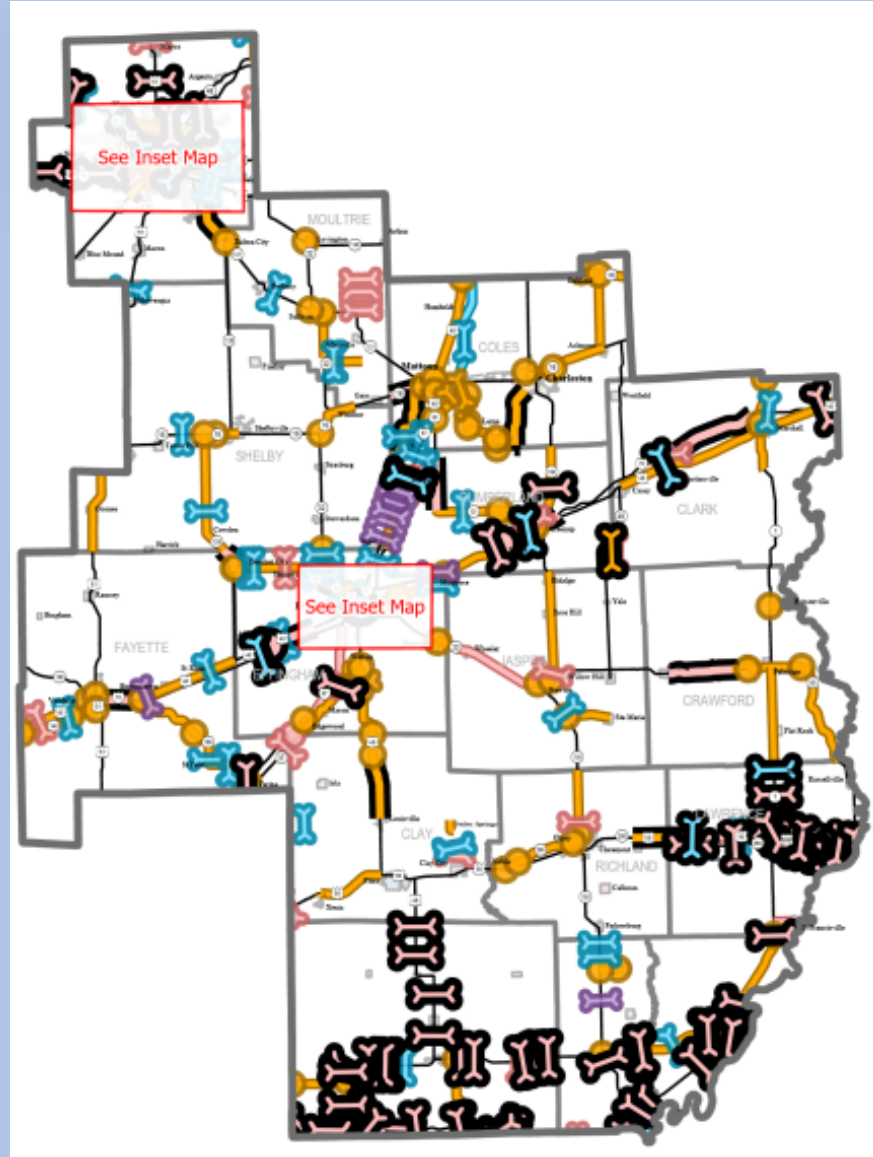
- I-72: Over IL 121 & IC RR NW of Decatur: Bridge Replacement - \$15.1M
- IL 121: S of Mt Zion to 0.4 Mi W of IL 128: Resurfacing - \$4.5M

FY2025-2029 Highlighted Projects (construction costs)

- Old US Business 51 (Main and Water): IL 121 to US 36 in Decatur: Resurfacing - \$15.4M
- I-72: 1.4 Mi W of US 51 W of Decatur to 0.5 Mi W of US 51 at Forsyth: Resurfacing - \$25.8M
- US 36: Church St to 19th St in Decatur: Resurfacing - \$6.1M
- IL 48: IL 121 to Southside Dr in Decatur: Resurfacing - \$8.5M
- IL 105: IL 121 to 0.3 Mi E of Bender Dr: Resurfacing - \$5.9M



MYP FY 2024-2029 – District 7





MYP FY 2024-2029 – District 7

FY2024 Highlighted Projects (construction costs)

- I-57: Eastern Illinois RR 0.3 miles S of the Neoga Interchange and US 45 at the Neoga Interchange: Bridge Replacement - \$31.8M
- US 40: At Embarras River 0.5 Mi E of Cumberland Rd W of Greenup: Bridge Replacement - \$6.3M
- US 50: 4 Mi W of Lawrence Co Line to 0.2 Mi E of IL 250 in Richland and Lawrence Counties: Resurfacing - \$7.2M
- IL 1/IL 15: E of Empire St to Cherry St in Mt Carmel: Resurfacing - \$4.3M

FY2025-2029 Highlighted Projects (construction costs)

- I-57: 0.5 Mi W of US 45 at Mattoon to 0.5 Mi S of IL 16: Resurfacing - \$18.75M
- US 50: Beaver Pond Ditch to Sun & Sand Dr (8 structures): Bridge Replacements - \$40.9M
- IL 1: Edgar Co Line to S of Grand Turn Rd: Resurfacing - \$10.1M



MYP FY 2024-2029

Engineering contracts



MYP FY 2024-2029

Other notes



MYP FY 2024-2029

Questions?