



Region 3 District 4

AGCI Regional Luncheon

FY 2010 CAPITAL BILL LOCAL CONSTRUCTION PROJECTS

■ **Alta Rd**

- At Radnor Rd
- Intersection Improvement

■ **Orange Prairie / IL 91 Relocation**

- Alta Rd/IL 91 (N) to American Prairie Dr in Peoria
- New Construction

■ **Technology Blvd**

- Washington St & Edmund St In East Peoria

■ **Veterans Dr / IL 9 Relocation**

- IL 29 to S of Court St in Pekin
- New Construction

FY 2010 JUMP START CONSTRUCTION PROJECTS

■ Resurfacings

- **US 67** 10th Ave in Viola to CH 6 (Burgess Rd)
- **US 150** Knoxville Ave to E of Prospect Ave
- **IL 8** Kickapoo-Edwards Rd to Reservoir Blvd
- **IL 17** CH 3 to E of US 67 in Viola
- **US 24** Cummings Ln in Washington to US 24 Busn E of Washington
- **IL 97** S of IL 116 to Carter St in Fairview
- **IL 116** IL 97 to IL 78 (S) in Farmington
- **IL 251/IL 116** N of IL 116 (E) to US 24 in El Paso
- **IL 17/IL 94** NE 7th Ave in Aledo E of IL 94

FY 2010 CONSTRUCTION PROJECTS

■ **Rehabilitations / Reconstruction**

- **IL9/IL 78 LOCUST ST Ave A to 5th Ave in Canton**
 - Resurfacing, Traffic Signals, Intersection Improvements
- **IL 40 (KNOXVILLE AVE) N of Cedar Hills Dr to N of Mossville Rd in Peoria**
 - Additional Lanes, Traffic Signals, Intersection Improvements

FY 2010 CONSTRUCTION PROJECTS

■ Resurfacings

- **US 24** US 24 Busn to W of IL 117
- **US 150** Detroit Ave to ECL of Morton
- **IL 17/IL 91** IL 91 in Toulon to IL 91 in Wyoming
- **IL 97** 0.3 Mi S of US 150 to NCL of Maquon
- **IL 97** NCL of Cuba to US 24 in Lewistown
- **IL 29** N of Wesley Rd to N of Park St in North Pekin
- **IL 40** (Knoxville Ave) Embert Place to Corrington Ave in Peoria
- **Various** Highway Safety Improvement Program Projects

FY 2010 CONSTRUCTION PROJECTS

- **Bridge Rehabilitations & Replacements**
 - **I 39/US 51** Under IL 17
 - **IL 8** Big Hollow Creek 0.8 Mi N of Pottstown
 - **IL 9** Shaw Creek 0.8 Mi E of IL 41
 - **IL 26** Blue Creek S of Spring Bay
 - **IL 96** Thompson Creek in Dallas City
- **Culvert Replacements**
 - **IL 122** At Mackinaw Rd (CH 6)
- **Microsurfacing**
 - **Various** District Wide Pavement Preservation

FY 2010 PROJECTS

- **Local Capital Bill - \$66,500,000**
- **Annual Jump Start Program - \$14,715,000**
 - Resurfacings
- **Annual Construction Program**
 - Resurfacings
 - \$13,409,000
 - Bridges
 - \$7,235,000
 - Rehabilitations / Reconstruction
 - \$13,427,000

FY 2011-2015 CAPITAL BILL CONSTRUCTION PROJECTS

- **US 34** Carmen Rd to TR 111
 - Additional Lanes, New Construction
- **IL 8** Summit Dr to 0.3 Mi W of US 24 Busn
 - Additional Lanes, Resurfacing Traffic Signals
- **IL 336/US 136** NW Macomb Byp At US 136 W of Macomb
 - New Interchange
- **IL 336/US 67** NW Macomb Byp At US 67 N of Macomb
 - New Interchange

FY 2011-2015 CAPITAL BILL LOCAL CONSTRUCTION PROJECTS

- **US 150 W. Main St BNSF RR in Galesburg**
 - RR Grade Separation
- **US 150 E. Main St BNSF RR In Galesburg**
 - RR Grade Separation
- **Seminary St BNSF RR In Galesburg**
 - RR Grade Separation

FY 2011-2015 JUMP START CONSTRUCTION PROJECTS

■ Interstate Resurfacings

- **I 74** Spoon River to E of IL 78
- **I 474** Illinois River to I-74 near Morton
- **IL 6** IL 6/29 Spur to E of Allen Rd
- **I 74** N of US 34 to 0.4 Mi N of Main St in Galesburg
- **I 74** 0.4 Mi N of Main St in Galesburg to E of Ch 9
- **I 155** Feather Rd to S of Birchwood Ave In Morton

FY 2011-2015 JUMP START CONSTRUCTION PROJECTS

■ Resurfacing

- **US 24** S of Tuscarora Rd to N of CILCO Ln
- **US 24** WCL to ECL in Astoria (W&RS)
- **US 34** IL 94 (N) to W of Kirkwood Rd
- **US 34** IL 17 to Prospect St in Oneida
- **US 150** SCL of Deer Creek to IL 117 in Goodfield
- **IL 9** Olt Ave in Pekin to Chestnut St in Tremont
- **IL 17** IL 180 (S) to IL 78 (N)
- **IL 17** IL 40 (S) to IL 29
- **IL 17** ECL of Lacon to IL 89
- **IL 89** Putnam Co Line to IL 17 S of Varna

FY 2011-2015 JUMP START CONSTRUCTION PROJECTS

■ Resurfacing

- **IL 94** IL 135 to S of TR 29
- **IL 97** NCL of Maquon to TR 341 N of Littlers Creek
- **IL 116** Blackjack Blvd in East Peoria to Far Hills Rd in Germantown Hills
- **IL 116** E of IL 251 to Livingston Co Line
- **IL 135/IL 94** Mercer Co Line to IL 164
- **IL 164** US 34 (W) to Knox Co Line

■ Bridge Rehabilitations

- **I 474** Under Maxwell Rd Connector
- **I 474** Under Airport Rd

FY 2011 – 2015 CONSTRUCTION PROJECTS

- **Interstate Bridge Rehabilitations & Replacements**
 - **I 474** Over IL 116 (Plank Rd)
 - **I 74** Pope Creek 1 Mi S of Henry Co Line
 - **I 74** At CH 9 Interchange N of Knoxville
 - **I 74** Over Up RR 0.3 Mi W of Peoria
 - **I 155** At Broadway Ave; at Townline Rd & at TR 185a
 - **I 74** E of I-155 to E of Morton Ave in Morton (Five Structures)
 - **I 74** Henderson Creek 5.4 Mi S of Henry Co Line
 - **I 74** Bn Rr & Lincoln St in Galesburg

FY 2011 – 2015 CONSTRUCTION PROJECTS

- **Bridge Rehabilitations & Replacements**
 - **US 24/IL 9** Lamarsh Creek at Wheeler Rd
 - **US 24/IL 78** Big Sister Creek 1.7 Mi SW of IL 78
 - **US 24/IL 78** Little Sister Creek 1.3 Mi SW of IL 78
 - **US 34** Old Tom Creek 0.5 Mi E of IL 94 JCT
 - **US 34** Walnut Creek At SCL of Altona
 - **US 34** S Henderson Creek 0.3 Mi E of IL 94
 - **US 67** Henderson Creek 6.7 Mi S of Viola
 - **US 67** Cedar Creek 4 Mi N of Monmouth
 - **US 67** Pope Creek 3 Mi S of Viola

FY 2011 – 2015 CONSTRUCTION PROJECTS

- **Bridge Rehabilitations & Replacements**
 - **US 67 (NB)** Farmers Fork 1 Mi S of IL 9/US 67 INT
 - **US 67 (SB)** Farmers Fork 1 Mi S of IL 9/US 67 INT
 - **US 150** Over BN RR in Peoria
 - **US 150** Henderson Creek 6.3 Mi N of US 34
 - **US 150** South Henderson Creek 2.5 Mi N of US 34
 - **US 150** BN RR 0.2 Mi E of Galesburg
 - **IL 8** Hickory Creek 0.7 Mi E of IL 97
 - **IL 8** Kickapoo Creek 0.5 Mi E of Oak Hill
 - **IL 8** Kickapoo Creek 0.5 Mi W of Edwards

FY 2011 – 2015 CONSTRUCTION PROJECTS

■ Bridge Rehabilitations & Replacements

- **IL 8** Over BN RR at Edwards
- **IL 8** Kickapoo Creek Trib 1.5 Mi E of Edwards
- **IL 8** Dry Run Creek E of Sterling Ave in West Peoria
- **IL 9** North Fork Lamonie River 2 Mi W of Bushnell
- **IL 9** Little Creek at WCL of Blandinsville
- **IL 9** Mud Creek 2.5 Mi W of Mackinaw
- **IL 9** Mackinaw River Trib 0.3 Mi W of Mackinaw
- **IL 17** Indian Creek 0.3 Mi W of Toulon
- **IL 17** Edwards River 4.6 Mi W of Joy

FY 2011 – 2015 CONSTRUCTION PROJECTS

■ Bridge Rehabilitations & Replacements

- **IL 17/IL 91** Spoon River 0.6 Mi W of Wyoming
- **IL 18** Drainage Ditch 1.5 Mi E of IL 26
- **IL 29** Boyd's Hollow 0.5 Mi S of Mossville
- **IL 29** Lost Creek 1.5 Mi S of Pekin
- **IL 29** Senachwine Creek Overflow 1.3 Mi N of Putnam
- **IL 40** AT&SF RR S of Edelstein
- **IL 40/IL 17** Camp Creek 4.1 Mi N of Peoria Co Line
- **IL 41** Callett Creek 2 Mi S of Avon
- **IL 61** Lamoine River 1 Mi S of Colmar

FY 2011 – 2015 CONSTRUCTION PROJECTS

- **Bridge Rehabilitations & Replacements**
 - **IL 71** Ditch 1.1 Mi W of IL 89
 - **IL 71** Coffee Creek 0.6 Mi E of IL 26
 - **IL 78** Indian Creek 0.4 Mi S of US 34
 - **IL 78** Walnut Creek Trib 0.8 Mi N of West Jersey
 - **IL 78** Kickapoo Creek 1 Mi S of IL 8
 - **IL 89** Allforks Creek 1.2 Mi N of IL 71
 - **IL 89** Clear Creek Trib 2.8 Mi N of IL 18
 - **IL 89** Clear Creek 1.4 Mi N of IL 18
 - **IL 89** Partridge Creek 3 Mi N of IL 116

FY 2011 – 2015 CONSTRUCTION PROJECTS

- **Bridge Rehabilitations & Replacements**
 - **IL 89** At SF RR & Crow Creek 4.8 Mi S of IL 17
 - **IL 90/IL 91** Prince Creek 0.3 Mi E of Princeville
 - **IL 94** Dixon Creek 0.3 Mi N of Stronghurst
 - **IL 94/IL 116** Ellison Creek 1.8 Mi N of Stronghurst
 - **IL 94/IL 116** Wolf Creek 2.8 Mi N of Stronghurst
 - **IL 95** Over BNSF RR E of IL 41
 - **IL 97** Haw Creek Trib 6.5 Mi N of Maquon
 - **IL 97** Little Haw Creek 4 Mi N of Maquon
 - **IL 97** Spoon River 1 Mi SE of Maquon

FY 2011 – 2015 CONSTRUCTION PROJECTS

- **Bridge Rehabilitations & Replacements**
 - **IL 100** Kerton Creek 2.1 Mi N of Anderson Lake Ent
 - **IL 116** Drainage Area 5.5 Mi W of Farmington
 - **IL 116 (NB)** Ten Mile Creek N of IL 26
 - **IL 116/IL 117** W Branch Panther Creek in Roanoke
 - **IL 164** Smith Creek 2.3 Mi E of Oquawka
 - **IL 251** East Panther Creek 6.2 Mi S of IL 116
 - **Allen Rd** Over IL 6 N of Peoria
 - **Carman Rd** Ellison Creek 3 Mi S of US 34
 - **Carman Rd** Honey Creek 2.3 Mi N of IL 96

FY 2011 – 2015 CONSTRUCTION PROJECTS

- **Bridge Rehabilitations & Replacements**
 - **CH 17** Spoon River in Ellisville
 - **Dickson Mounds** Dickson Creek 0.9 Mi W of IL 78
 - **Farmington Rd** At Kickapoo Creek Rd W of Peoria
 - **OLD IL 121** Mackinaw River
 - **Oquawka Wagon Covered Bridge** Henderson Creek
2 Mi S of Oquawka
 - **TR 101A/TR 101** W Branch Panther Creek N of IL 116
 - **Wigwam Hollow Rd** E Fork Lamoine River 1.5 Mi N of
US 136

FY 2011 – 2015 CONSTRUCTION PROJECTS

- **Culvert Replacements**
 - **IL 9** Stream at TR 250 2 Mi W of US 67
 - **IL 89** Allforks Creek 1 Mi N of IL 71

FY 2011 – 2015 CONSTRUCTION PROJECTS

■ Resurfacings

- **IL 17** IL 91 in Wyoming to IL 40 (N)
- **IL 91** IL 17 in Wyoming to Stark-Speer Rd
- **IL 94/IL 116** US 34 to IL 116 (E)
- **IL 95** 1 Mi E of Marietta to Smithfield
- **IL 95** Smithfield to IL 97
- **IL 98** WCL of Morton to W of I-155 in Morton
- **Maxwell Rd** IL 116 to Farmington Rd & Maxwell Rd to I-474
- **Various** SMART-R Resurfacing Projects (Mi = 166.5)

FY 2011 – 2015 CONSTRUCTION PROJECTS

■ Resurfacings

- **IL 6** E of Allen Rd to N of US 150
- **IL 9/IL 41** IL 41(N) to 2 Mi W of Spoon River in Fulton Co

■ Widening & Resurfacings

- **IL 98** 0.3 Mi E of Parkway Dr in North Pekin to 0.2 Mi W of Flint St in Morton
- **US 24** 1 Mi E of Schuyler Co Line to WCL of Astoria
- **US 24** ECL of Astoria to Summum

FY 2011 – 2015 CONSTRUCTION PROJECTS

■ Intersection Improvement

- **Allen Rd** At Pioneer Pkwy Ext in Peoria
- **IL 40** At Pioneer Pkway in Peoria
- **IL 8** At Summit Dr in East Peoria

■ Construction/Reconstruction

- **IL 8** Branch of Farm Creek to E of Sunrise Ave
- **Allen Rd** At Alta Rd N of Peoria
- **I 74/I 155** Muller Rd to E of I-155 in Morton

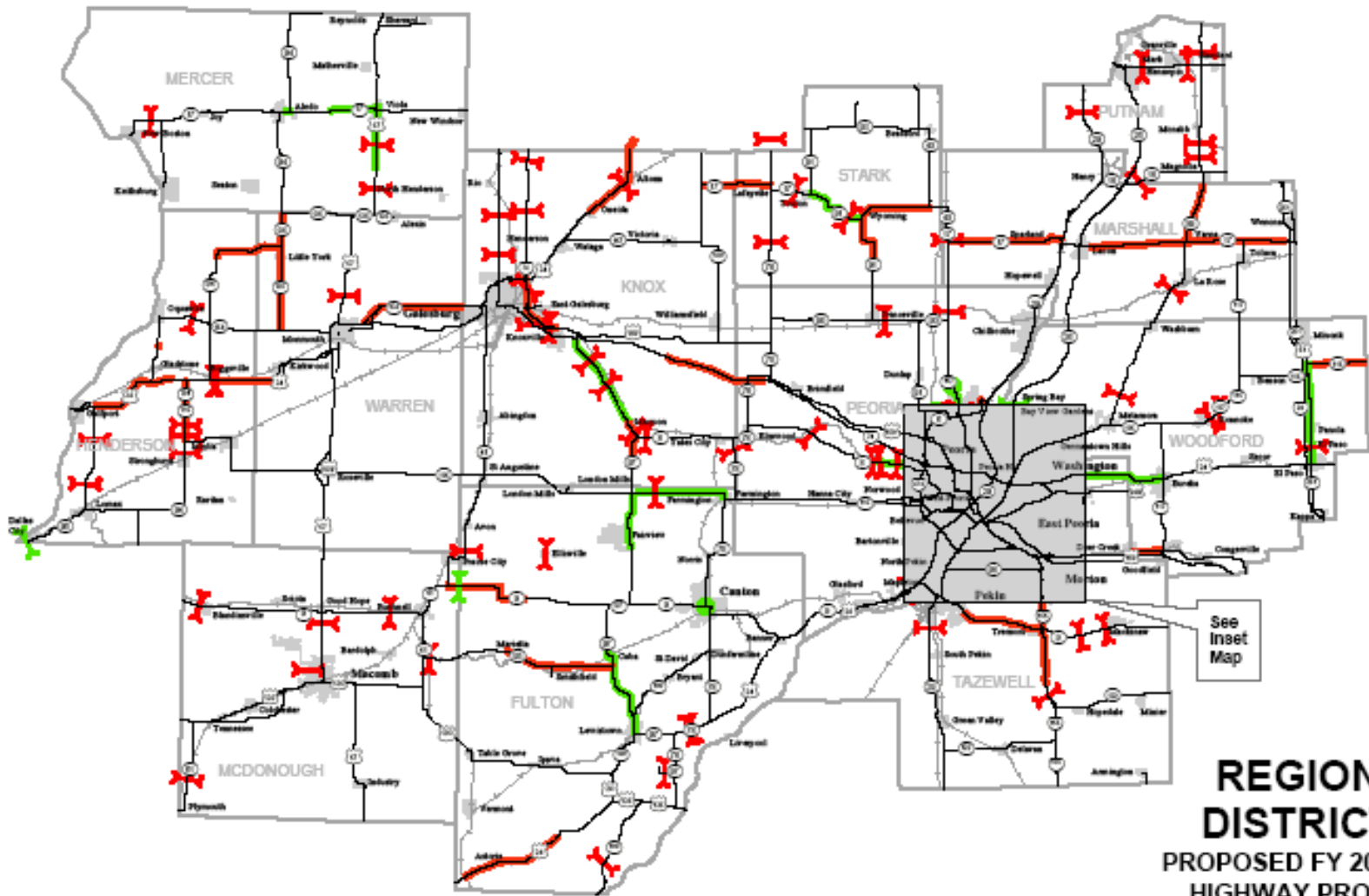
FY 2011 – 2015 PROJECTS

- **Capital Bill = \$101,767,500**
 - Add Lanes - \$58,217,000
 - Interchange Reconstruction - \$43,550,000

- **Local Capital Bill = \$19,055,000**
 - New Bridge Construction - \$19,055,000

FY 2011 – 2015 PROJECTS

- **Jump Start = \$71,390,000**
 - Interstate Resurfacings - \$ 36,165,000
 - Resurfacing / Reconstruction - \$33,200,000
 - Bridge Rehabs & Replacements - \$2,025,000
- **FY 2011–2015 Multi-Year Program = \$323,719,000**
 - Bridge Rehabs & Replacements - \$124,724,000
 - Resurfacings - \$91,529,000
 - Widening & Resurfacings - \$13,755,000
 - Intersection Improvements - \$4,590,000
 - Construction / Reconstruction - \$89,121,000

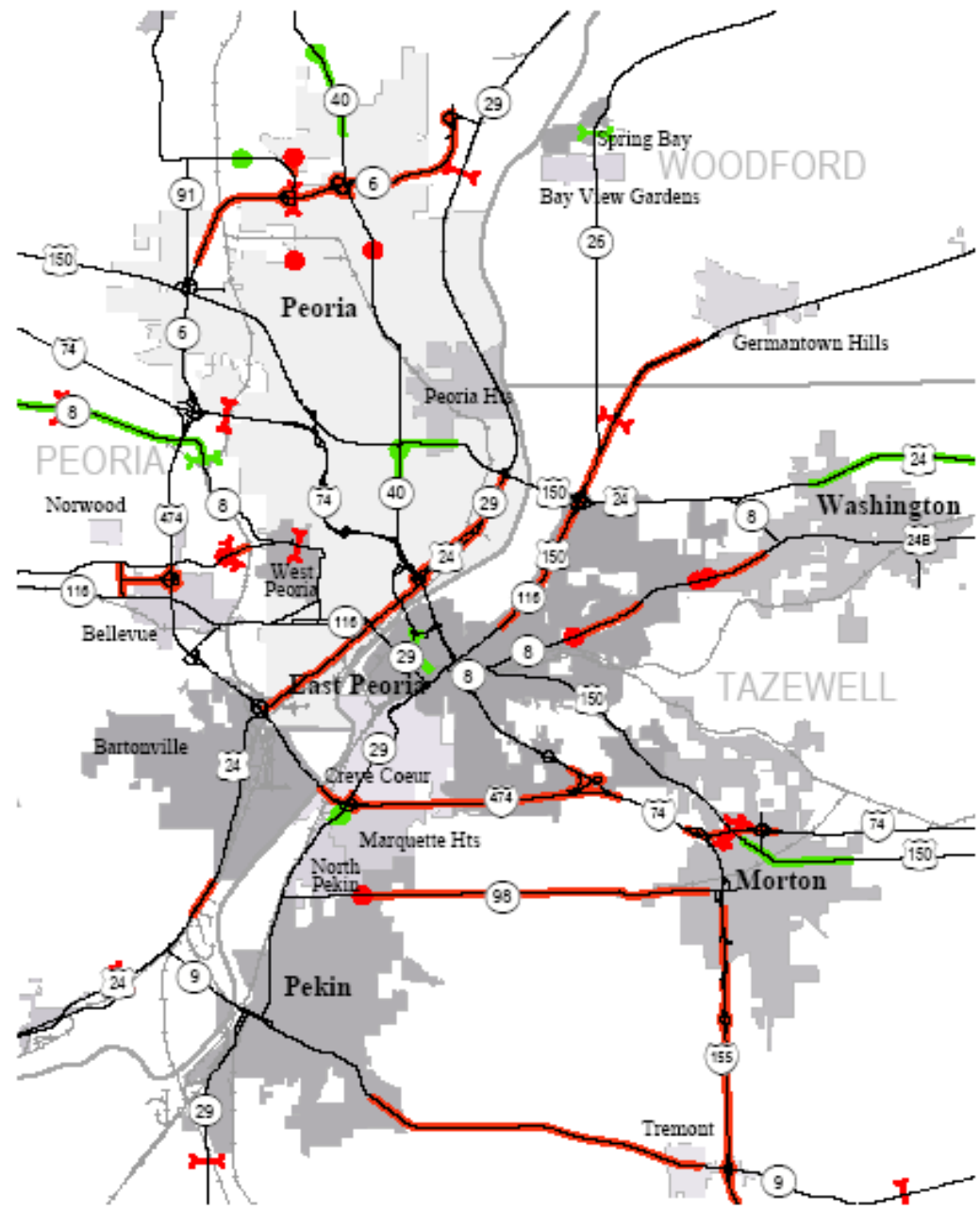


See Inset Map

REGION 3 DISTRICT 4

PROPOSED FY 2010-2015 HIGHWAY PROGRAM

FY 2010	FY 2011-2015	IMPROVEMENT
●	●	SPOT
—	—	ROADWAY
⌌	⌌	BRIDGE



**REGION 3
DISTRICT 4
PROPOSED FY 2010-2015
HIGHWAY PROGRAM**

FY 2010	FY 2011-2015	IMPROVEMENT
		SPOT
		ROADWAY
		BRIDGE

PEORIA AND VICINITY

Region 3 District 5

AGCI Regional Luncheon

FY 2010 CAPITAL BILL CONSTRUCTION PROJECTS

- **I-55** I-39 to Veteran's Pkwy Intchg NE of Normal
 - Additional Lanes
 - Bridge Replacement & Rehabilitation

FY 2010 CONSTRUCTION PROJECTS

■ Resurfacings

- **I-57** 0.3 Mi N of US 36 to Sadorus Rd
- **US 136** US 51 in Heyworth to US 150
- **ILL 10** Mattis Ave to Prospect Ave in Champaign
- **ILL 16** Coles Co Line to ILL 133 at Paris
- **ILL 130** Madison St in Philo to NCL of Villa Grove

■ Bridge Replacements

- **I-74** Under CH 24 0.5 Mi N of Mayview
- **US 136** Prairie Creek 7 Mi W of US 51
- **US 136** Mud Creek 2.1 Mi W of US 51

FY 2010 CONSTRUCTION PROJECTS

■ Bridge Replacements

- **US 136** Wildcat Slough E of Fisher
- **US 150** Over NS RR in Mansfield
- **ILL 10** Creek 2 Mi E of Logan Co Line
- **ILL 47** Sangamon River SW of Mahomet
- **ILL 54** Salt Fork Creek 3 Mi NE of Farmer City

■ Culvert Replacements

- **US 150** Ditch W of Mahomet
- **ILL 9** Ditch E of Hoopeston
- **ILL 49** Ditch S of Ogden

FY 2010 CONSTRUCTION PROJECTS

■ Patching

- **US 51** Macon Co Line to McLean Co Line
- **Oakwood Rd** S of US 150 to Homer-Catlin Rd
- **Vermilion Rd & Clinton Rd** US 150 to Sulphur Springs St in Vermilion and CSX RR to Indiana State Line

■ Horizontal Realignment

- **ILL 54** 1 Mi S of Bellflower

■ Microsurfacing

- **US 51** SCL of Wapella to Macon Co Line

■ Lighting

- **I-74** Light Pole Anchor Bolt Replacements

FY 2010 PROJECTS

- **Capital Bill - \$35,000,000**
 - Interstate – Add Lanes

- **Annual Program - \$46,256,000**
 - Resurfacings
 - \$23,738,000
 - Bridges
 - \$19,183,000
 - Miscellaneous
 - \$3,335,000

FY 2011-2015 CAPITAL BILL CONSTRUCTION PROJECTS

- **I-74** ILL 47 in Mahomet to Prospect Ave in Champaign
 - Additional Lanes
 - Bridge Replacement

- **ILL 1** I-74 & ILL 1 Intchg; ILL 1 & 14th St Intchg
 - Interchange Reconstruction

- **ILL 130** US 150 to Windsor Rd S of Urbana
 - New Construction

FY 2011-2015 CAPITAL BILL LOCAL CONSTRUCTION PROJECTS

- **4th St / Hazelwood** 4th St & Hazelwood Extensions
 - New Construction
- **Bowman Ave** W of Newell Rd to N of Crestview Dr in Danville
 - Reconstruction
- **Fairchild St** Subway Replacement under NSRR & CSX RR in Danville
 - Reconstruction / RR Grade Separation
- **Kleeman Rd** ILL 54 to US 51 SW of Clinton
 - Reconstruction
- **Olympian Dr** Duncan Rd in Champaign to US 45 in Urbana
 - New Construction
- **S Murray Rd** US 136 to US 45 in Rantoul
 - Reconstruction

FY 2011-2015 JUMP START CONSTRUCTION PROJECTS

■ Interstate Resurfacings

- **I-57** US 136 at Rantoul to Ford Co Line
- **I-74** E of Downs to E of Leroy
- **I-74** DeWitt Co Line to 2 Mi W of Mansfield
- **I-74** 1.3 Mi E of St Joseph to E of US 150 at Danville

FY 2011-2015 JUMP START CONSTRUCTION PROJECTS

■ Resurfacing (3P)

- **US 45** Rantoul to Thomasboro
- **US 51** Woodrig Rd to Country Acres Rd in Bloomington
- **US 136** Logan Co Line to I-55 at McLean
- **US 150 / Mitsubishi Pkwy** I-74 to ILL 9 W of Bloomington
- **US 150** W of Mahomet to Mattis Ave in Champaign
- **ILL 1** Main St in Danville to 16th St in Tilton
- **ILL 9** Royal Pointe Rd to E of Towanda-Barnes Rd in Bloomington
- **ILL 122** Tazewell Co Line to ILL 9

FY 2011-2015 JUMP START CONSTRUCTION PROJECTS

■ Resurfacing (SMART)

- **US 36** ILL 130 to ILL 49
- **US 45** Ford Co Line to NCL of Rantoul
- **US 45** Curtis Rd in Savoy to Tolono
- **US 45** Tolono to 1.1 Mi S of I-57 at Pesotum
- **US 45** 1.1 Mi S of I-57 at Pesotum to US 36 at Tuscola
- **US 150** Woodrig Rd in Bloomington to Downs
- **ILL 48** ILL 10 to ILL 32
- **ILL 48** ILL 54 to ILL 10

FY 2011 – 2015 CONSTRUCTION PROJECTS

■ Interstate Resurfacings

- **I-39** I-55 to Woodford County Line
- **I-57** S of Olympian Dr to 2 Mi S of Thomasboro
- **I-72** Macon Co Line to White Heath Rd NE of White Heath
- **I-74** E of US 51 to 3.1 Mi SE of CH 36 at Downs

FY 2011 – 2015 CONSTRUCTION PROJECTS

- **Interstate Bridge Rehabilitations & Replacements**
 - **I-55** Over I-74(EB) & I-55 Busn(SB) SW of Bloomington
 - **I-72** White Heath Rd 4.3 Mi W of Champaign Co Line
 - **I-74** I-55 Busn (NB) over I-74 (EB) SW of Bloomington
 - **I-74** I-55 Busn (SB) over I-74 (EB) SW of Bloomington
 - **I-74** I-55 Busn (NB) over I-74 (WB) SW of Bloomington
 - **I-74** I-55 Busn (SB) over I-74 (WB) SW of Bloomington

FY 2011 – 2015 CONSTRUCTION PROJECTS

- **Interstate Bridge Rehabilitations & Replacements**
 - **I-74** Under CH 50 E of Mahomet
 - **I-74** 2 Mi W of St Joseph & 1 Mi NW of Mayview
 - **I-74** Under Main St at St Joseph
 - **I-74** Under US 150 W of Danville
 - **I-74** Under Tilton Rd S of Danville
 - **I-74** Under Perrysville Rd in Danville

FY 2011 – 2015 CONSTRUCTION PROJECTS

- **Bridge Rehabilitations & Replacements**
 - **US 36** Bear Creek 0.5 Mi E of Atwood
 - **US 36** Salt Fork Creek 3 Mi W of Indiana State Line
 - **US 51 Busn** Sugar Creek 0.8 Mi N of ILL 9
 - **US 136** Kickapoo Creek 1.3 Mi W of US 51
 - **US 136** Salt Creek 3.2 Mi & Stream 1.1 Mi W of I-74
 - **US 136** Sangamon River 0.8 Mi E of Fisher

FY 2011 – 2015 CONSTRUCTION PROJECTS

- **Bridge Rehabilitations & Replacements**
 - **US 150** S Branch Salt Creek 1 Mi E of Farmer City
 - **ILL 9** Mackinaw Creek 9.6 Mi E of ILL 165
 - **ILL 9** Stream 8.8 Mi E of ILL 165
 - **ILL 10** Goose Creek E of Deland
 - **ILL 10** Copper Slough at W Edge of Champaign
 - **ILL 48** Clinton Lake 4 Mi N of Weldon

FY 2011 – 2015 CONSTRUCTION PROJECTS

- **Bridge Rehabilitations & Replacements**
 - **ILL 49** Tributary of Stony Creek 3 Mi NW of Fithian
 - **ILL 54** Creek 3 Mi NE of Fullerton
 - **ILL 119** N Fork Vermilion River 2 Mi E of ILL 1
 - **ILL 130** E Branch Embarras River 3.5 Mi S of Philo
 - **ILL 165** Money Creek 2.9 MI N of ILL 9
 - **CH 10** Fountain Creek 0.3 Mi NE of East Lynn

FY 2011 – 2015 CONSTRUCTION PROJECTS

- **Bridge Rehabilitations & Replacements**
 - **CH 10** Stream 0.8 MI N of ILL 9 at East Lynn
 - **CH 12** E Branch Embarras River 2 Mi N of Longview
 - **Cisco-Monticello Rd** At Wolf Run & Stream 3.5 Mi E of Cisco & Wildcat Creek
 - **Old US 66** Timber Creek 4.5 Mi N of US 136
 - **Old US 66** Stream 6.2 Mi S of US 24 & NCL of Lexington
 - **Old US 66** Turkey Creek 5.8 Mi S of US 24

FY 2011 – 2015 CONSTRUCTION PROJECTS

■ Culvert Replacements

- **US 36** Ditch 3.3 Mi & 4.3 Mi E of Camargo & Ditch W of Newman
- **US 45** Ditch N of Tuscola & E of Arcola
- **US 136** Ditch W of Potomac
- **US 150** Ditch 1.7 Mi & 4 Mi E of Carlock
- **US 150** Ditch SE of Mahomet & Ditch NW of Champaign
- **ILL 1** N Fork Vermilion River 2 Mi N of Rossville
- **ILL 10** Ditch W of Bondville
- **ILL 47** Ditch 0.8 Mi & 1.6 Mi N of Mahomet

FY 2011 – 2015 CONSTRUCTION PROJECTS

■ Culvert Replacements

- **ILL 54** Coon Creek 2 Mi NE of Clinton
- **ILL 105** ILL 32 (S) to SCL of Bement
- **ILL 119** Ditch 0.1 & 5.1 Mi E of ILL 1
- **ILL 133** Ditch 5 Mi W of Paris & E of Borton; Stream 0.3 Mi E of Redmon & 2.5 Mi W of Paris
- **Allen St** Ditch S of Allerton
- **Leverett Rd** Stream at I-57 N of Champaign
- **Old US 51** 2.5 Mi N of Heyworth

FY 2011 – 2015 CONSTRUCTION PROJECTS

■ Resurfacings

- **US 136** Tanner St to Bethany Park Dr in Rantoul
- **US 136** Kansas Ave in Danville to Indiana State Line
- **US 150** Woodford Co Line to N of I-74 at Bloomington
- **US 150** Wright St to E of Race St in Urbana
- **US 150** ILL 130 (S) in Urbana to Main St in St Joseph
- **US 150** W of I-74 to Logan Ave in Danville

FY 2011 – 2015 CONSTRUCTION PROJECTS

■ Resurfacings

- **US 150** 16th St in Tilton to Lyon's Rd in Belgium
- **US 150** Lyon's Rd in Belgium to SCL of Westville
- **US 150** Moss Ln to 0.5 Mi S of Gibson Rd S of Paris
- **ILL 1** 0.2 Mi N of Rossville SCL to 0.2 Mi N of Shady Lane Rd in Danville
- **ILL 10** ECL of Clinton to ILL 48
- **ILL 47** Ford Co Line to Lombard St in Mahomet

FY 2011 – 2015 CONSTRUCTION PROJECTS

■ Resurfacings

- **ILL 49** Iroquois County Line to Fast Creek
- **ILL 105** SCL of Bement to S of Kratz St in Monticello
- **ILL 133** Moultrie Co Line to ECL of Arthur
- **ILL 133** US 45 in Arcola to ECL of Hindsboro
- **ILL 165** Cooksville to Colfax

■ Widening & Resurfacing

- **US 136** National St to Kansas Ave in Danville

FY 2011 – 2015 CONSTRUCTION PROJECTS

■ Intersection Improvement

- **I-55 Busn** at Morris Ave; Greenwood Ave & Cabintown Rd in Bloomington

■ Rest Area Improvement

- **I-57 Illini** Prairie Rest Area NW of Pesotum

■ Pedestrian Overpass

- **I-57** at Curtis Rd SW of Champaign

FY 2011 – 2015 PROJECTS

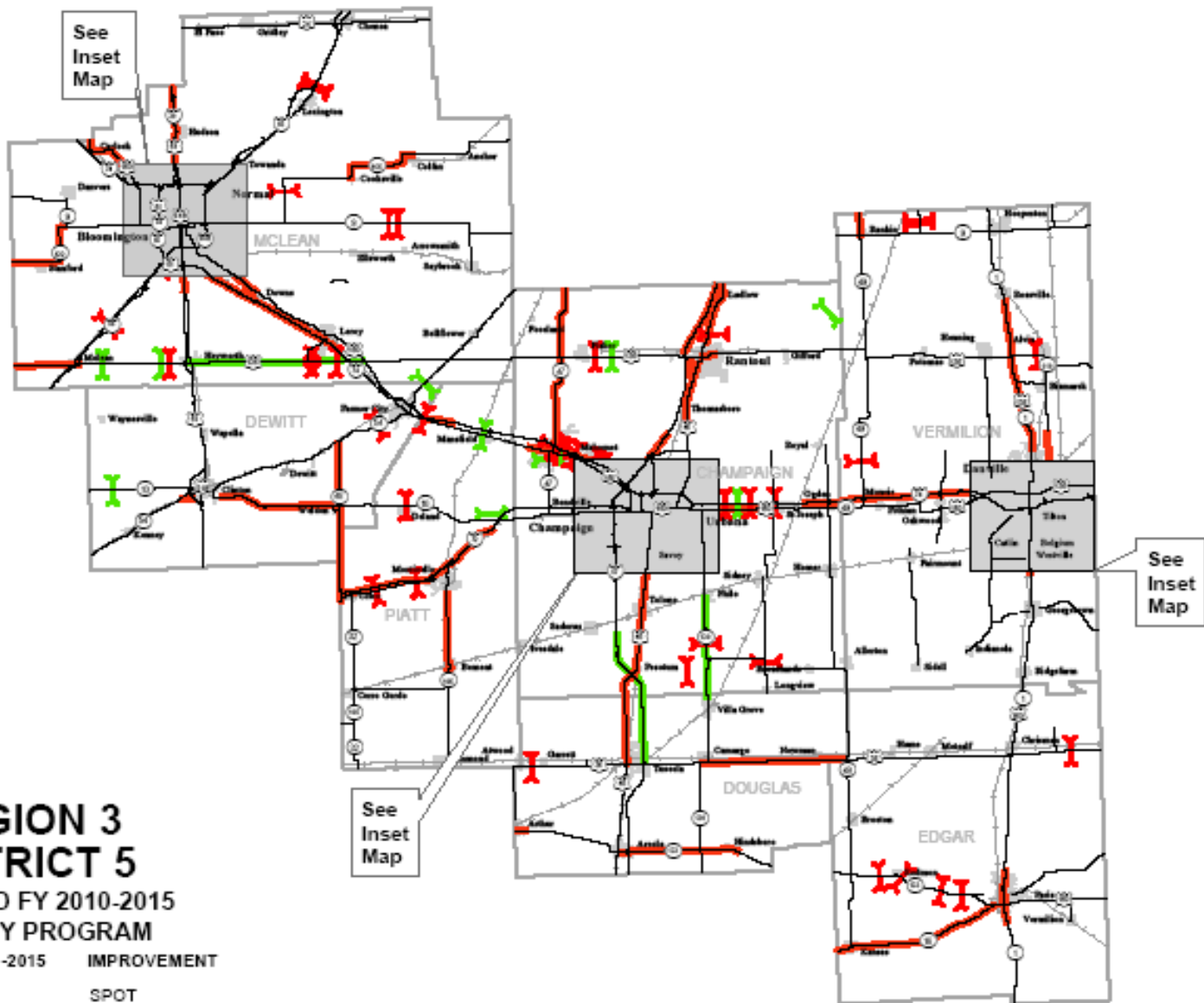
- **Capital Bill = \$71,540,000**
 - Add Lanes - \$54,000,000
 - Interchange Reconstruction - \$15,290,000
 - New Construction - \$2,250,000

- **Local Capital Bill = \$24,316,000**
 - New Construction - \$11,316,000
 - Reconstruction - \$13,000,000

- **Jump Start = \$65,070,000**
 - Resurfacings

FY 2011 – 2015 PROJECTS

- **FY 2011 – 2015 Multi-Year Program = \$153,178,000**
 - Resurfacings
 - \$81,710,000
 - Bridges
 - \$62,718,000
 - Miscellaneous
 - \$8,750,000



See Inset Map

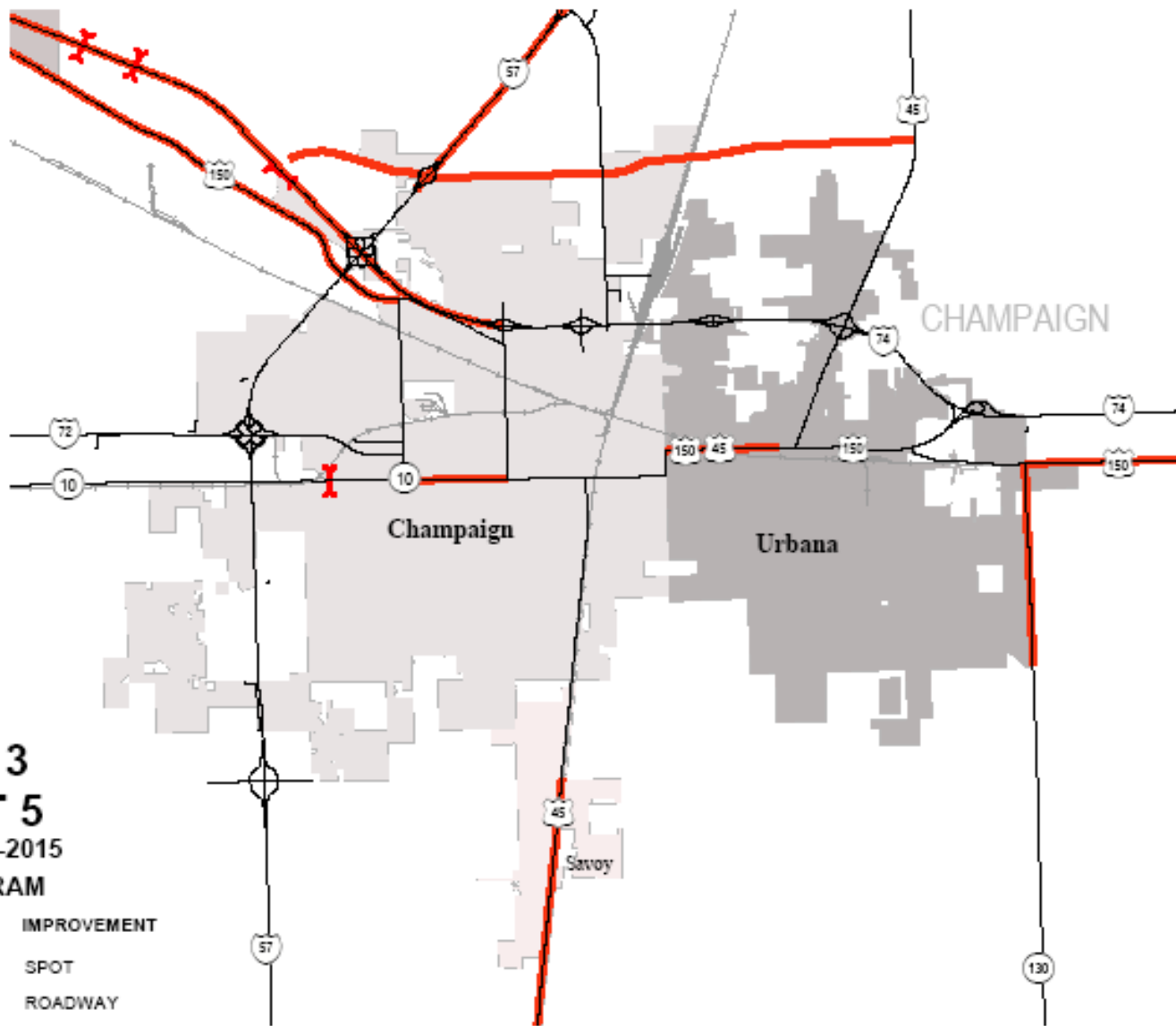
See Inset Map

See Inset Map

REGION 3 DISTRICT 5

PROPOSED FY 2010-2015 HIGHWAY PROGRAM

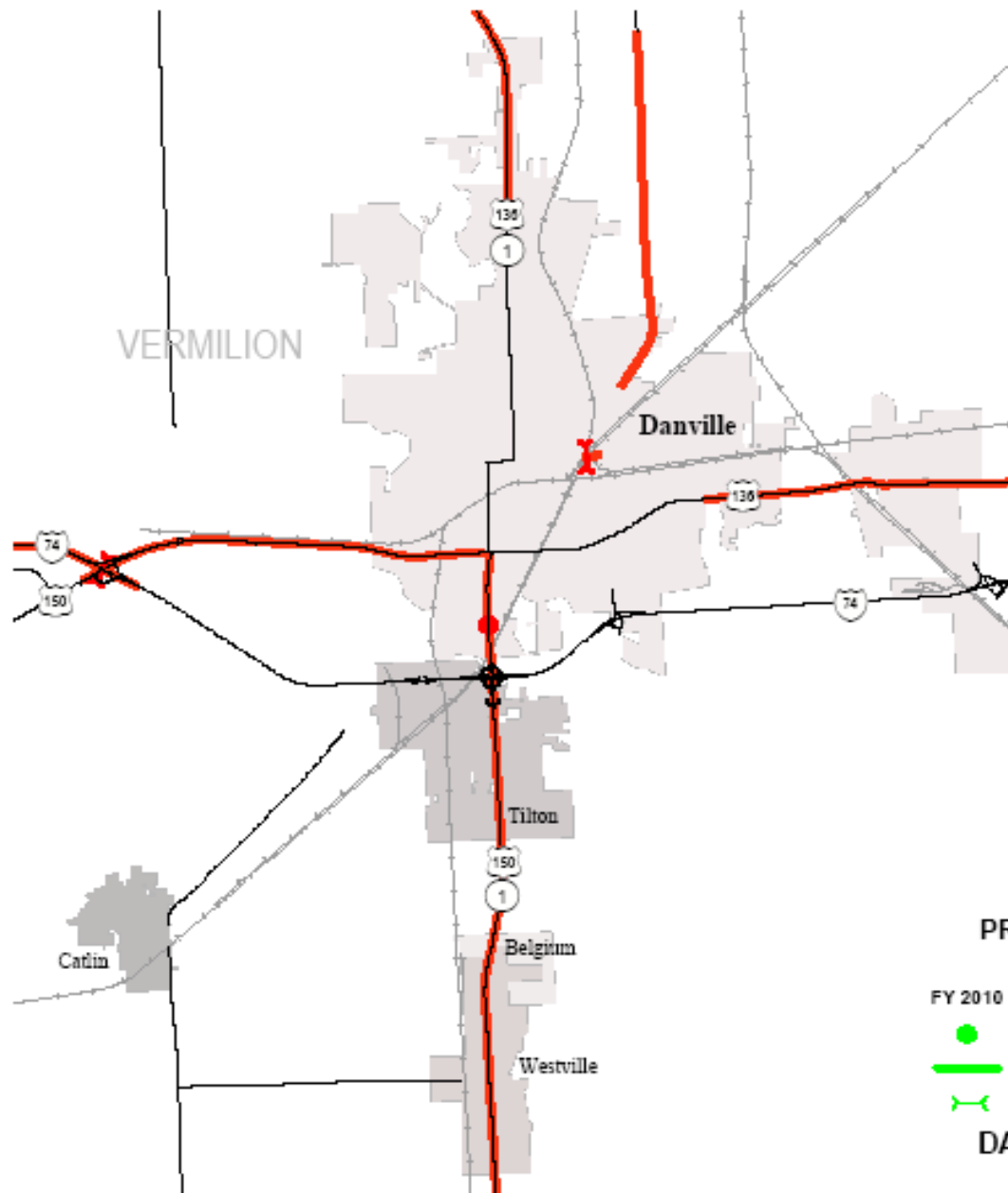
FY 2010	FY 2011-2015	IMPROVEMENT
		SPOT
		ROADWAY
		BRIDGE



**REGION 3
DISTRICT 5
PROPOSED FY 2010-2015
HIGHWAY PROGRAM**

FY 2010	FY 2011-2015	IMPROVEMENT
●	●	SPOT
—	—	ROADWAY
⌘	⌘	BRIDGE

**CHAMPAIGN - URBANA
AND VICINITY**



**REGION 3
DISTRICT 5
PROPOSED FY 2010-2015
HIGHWAY PROGRAM**

FY 2010	FY 2011-2015	IMPROVEMENT
●	●	SPOT
—	—	ROADWAY
⌢	⌢	BRIDGE

DANVILLE AND VICINITY